

The Great Grid Upgrade

Sea Link

Sea Link

Volume 2: Plans and Drawings

Document 2.3: Land Plans Part 1 of 2

Planning Inspectorate Reference: EN020026

Version: F
April 2026

Infrastructure Planning (Applications: Prescribed Forms and Procedure)
Regulations 2009 Regulation 5(2)(i)

nationalgrid

Page intentionally left blank

Version History

Date	Version	Status	Description / Changes
March 2025	A	Final	For DCO submission
October 2025	B	Final	Updated due to Errata
November 2025	C	Final	Updated to change some permanent compounds to temporary; Also update to plot number Errata.
November 2025	C (v2)	Final	Updates submitted as part of the change request.
January 2026	D	Final	Updates submitted as part of the data refresh
February 2026	E	Final	Updated following issues raised at CA Hearing 1 in January 2026
March 2026	F	Final	Updates due to Errata
April 2026	G	Final	Changes to Plot Splits in relation to SPR

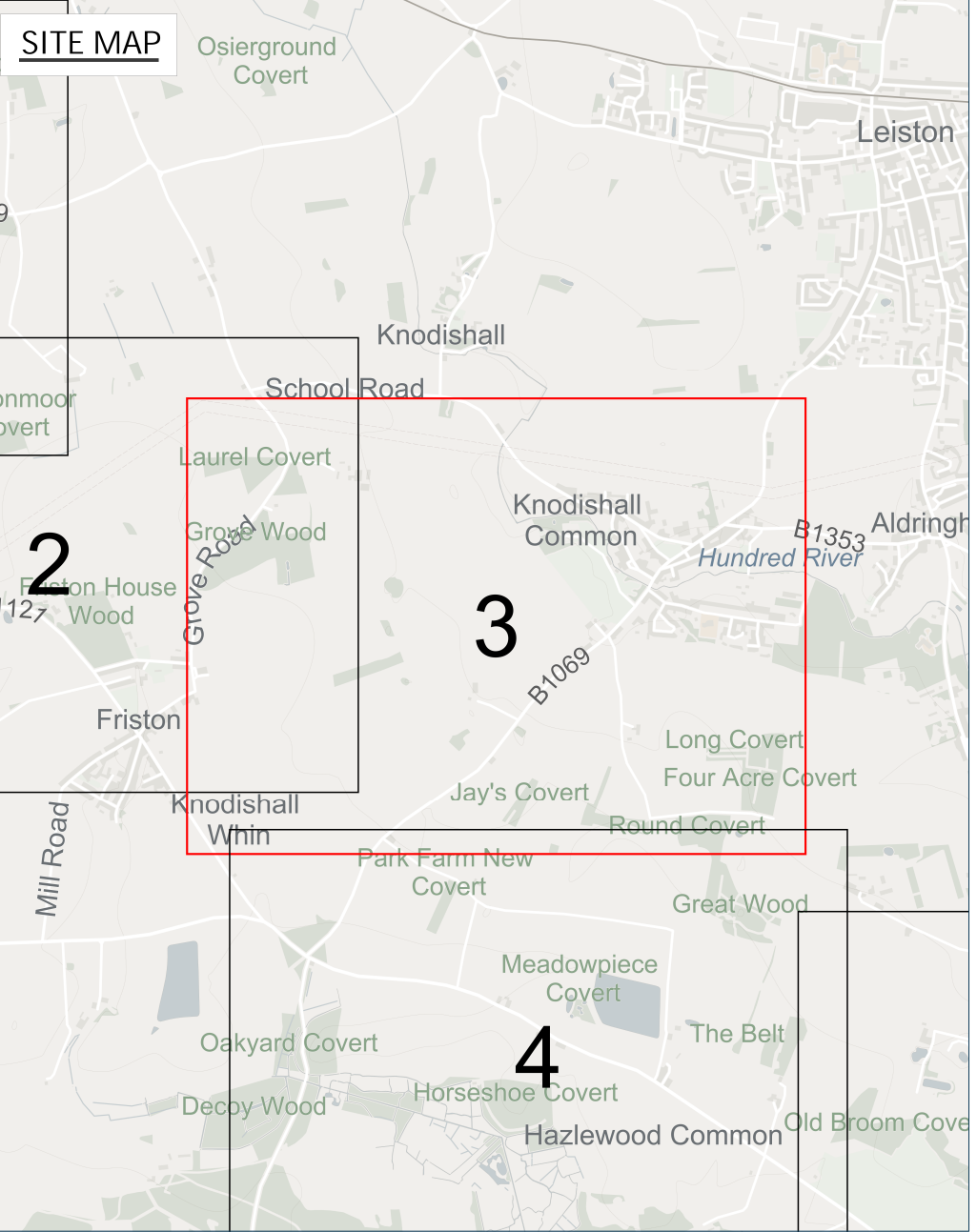
Contents Page

2.3.1 Land Plans - Suffolk	1
2.3.2 Land Plans - Kent	9

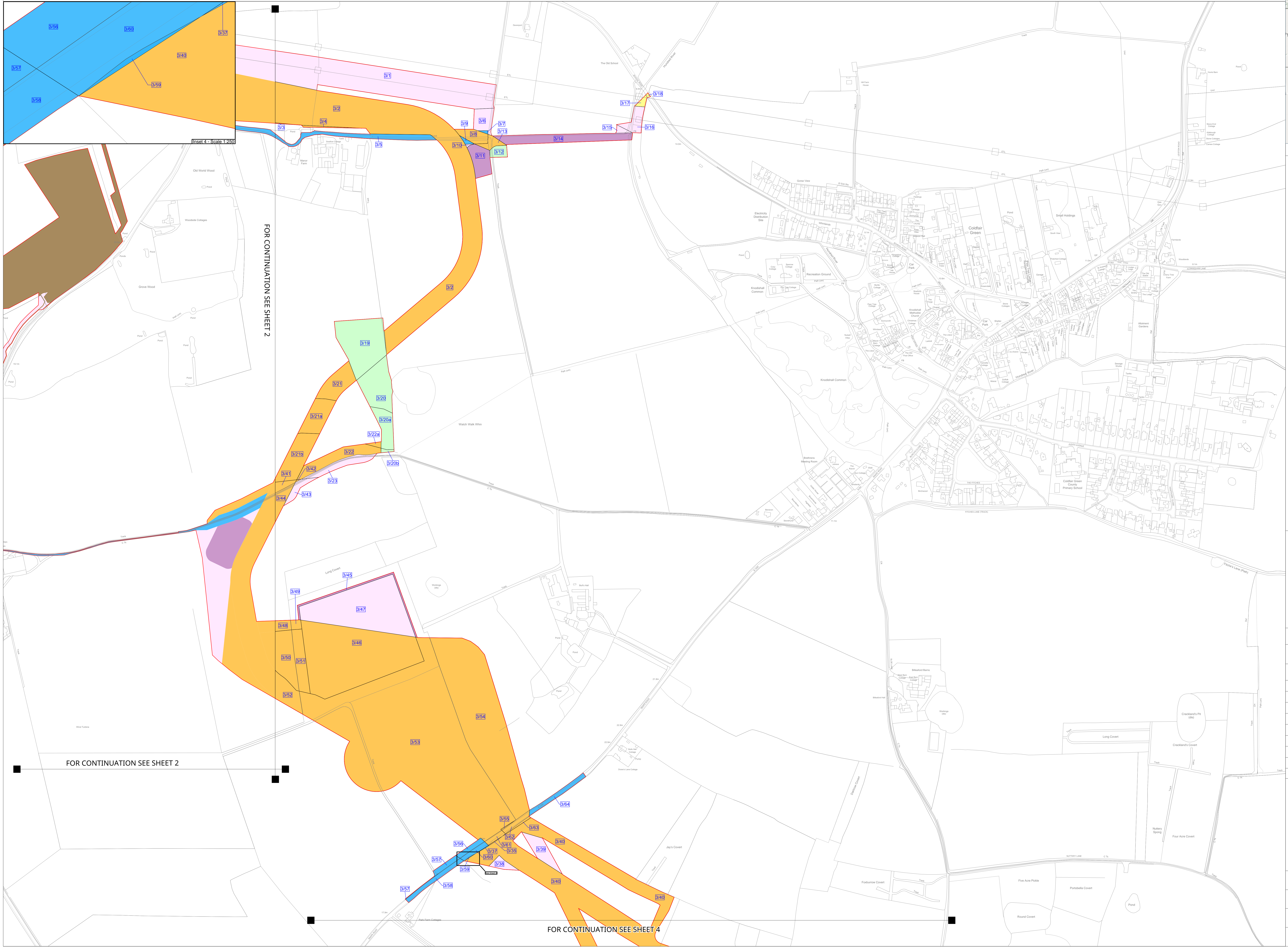
2.3.1 Land Plans - Suffolk



THE NATIONAL GRID (SEA LINK) ORDER
 PINS APPLICATION NUMBER: EN020026
 LAND PLANS - SUFFOLK
 REGULATION 5(2)(i)-(iii)
 SHEET 3 OF 7
 IN THE DISTRICT OF EAST SUFFOLK DISTRICT COUNCIL



Application Document 2.3.1



Inset 4 - Scale 1:250

FOR CONTINUATION SEE SHEET 2

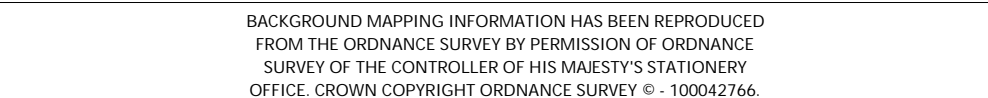
FOR CONTINUATION SEE SHEET 2

FOR CONTINUATION SEE SHEET 4

- Legend**
- Order Limits
 - Class 1. Compulsory Acquisition of land
 - Class 2. Compulsory Acquisition of Rights - Overhead Line
 - Class 3. Compulsory Acquisition of Rights - Underground Cable System
 - Class 4. Compulsory Acquisition of Rights - Construction Compound
 - Class 5. Compulsory Acquisition of Rights - Access
 - Class 6. Compulsory Acquisition of Rights - Drainage
 - Class 7. Compulsory Acquisition of Rights - Mitigation
 - Class 8. Temporary use for Construction, Mitigation, Maintenance, and Demolition of Redundant Infrastructure
 - Class 9. Temporary Use for Access
 - Class 10. Land that is not subject to powers of acquisition nor temporary use

- Notes**
1. This plan is scaled at paper size A0, therefore any prints taken at smaller sizes will affect accuracy of the measurement units and should not be scaled against.
 2. Land Parcels only appear inside the cut lines. Classes extending beyond cut lines do not show land parcel boundaries.
 3. For further information in regard to what the plans are showing please see 'Guide to the Plans' (Document Ref 2.1)

Coordinate System: British National Grid
 Sheet X Centroid Coordinate: 642755 Sheet Y Centroid Coordinate: 260670



BACKGROUND MAPPING INFORMATION HAS BEEN REPRODUCED FROM THE ORDINANCE SURVEY BY PERMISSION OF ORDINANCE SURVEY OF THE CONTROLLER OF HER MAJESTY'S STATISTICAL OFFICE. ORDNANCE COPYRIGHT ORDINANCE SURVEY © 100042756.

G	Date	For Deadline	MBR	ZHU	JHO
F	08/04/2026	For Deadline 6	MBR	ZHU	JHO
F	06/03/2026	For Deadline 5	FMA	HKO	SAN
E	05/02/2026	For Deadline 4	HDA	HKO	SAN
D	07/01/2026	For Deadline 3	HDA	HKO	SAN
C ver 2	21/11/2025	Change Request Version	HDA	ZHU	LJO
C	14/11/2025	For Deadline 1	HDA	ZHU	LJO
B	23/10/2025	For Deadline A	HDA	ZHU	LJO
A	06/03/2025	For Submission	FMA	ZHU	SAN
Issue	Date	Remarks	Drawn	Checked	Approved

THE NATIONAL GRID (SEA LINK) ORDER
 PINS APPLICATION NUMBER: EN020026
 LAND PLANS - SUFFOLK
 REGULATION 5(2)(i)-(iii)
 SHEET 3 OF 7
 IN THE DISTRICT OF
 EAST SUFFOLK DISTRICT COUNCIL

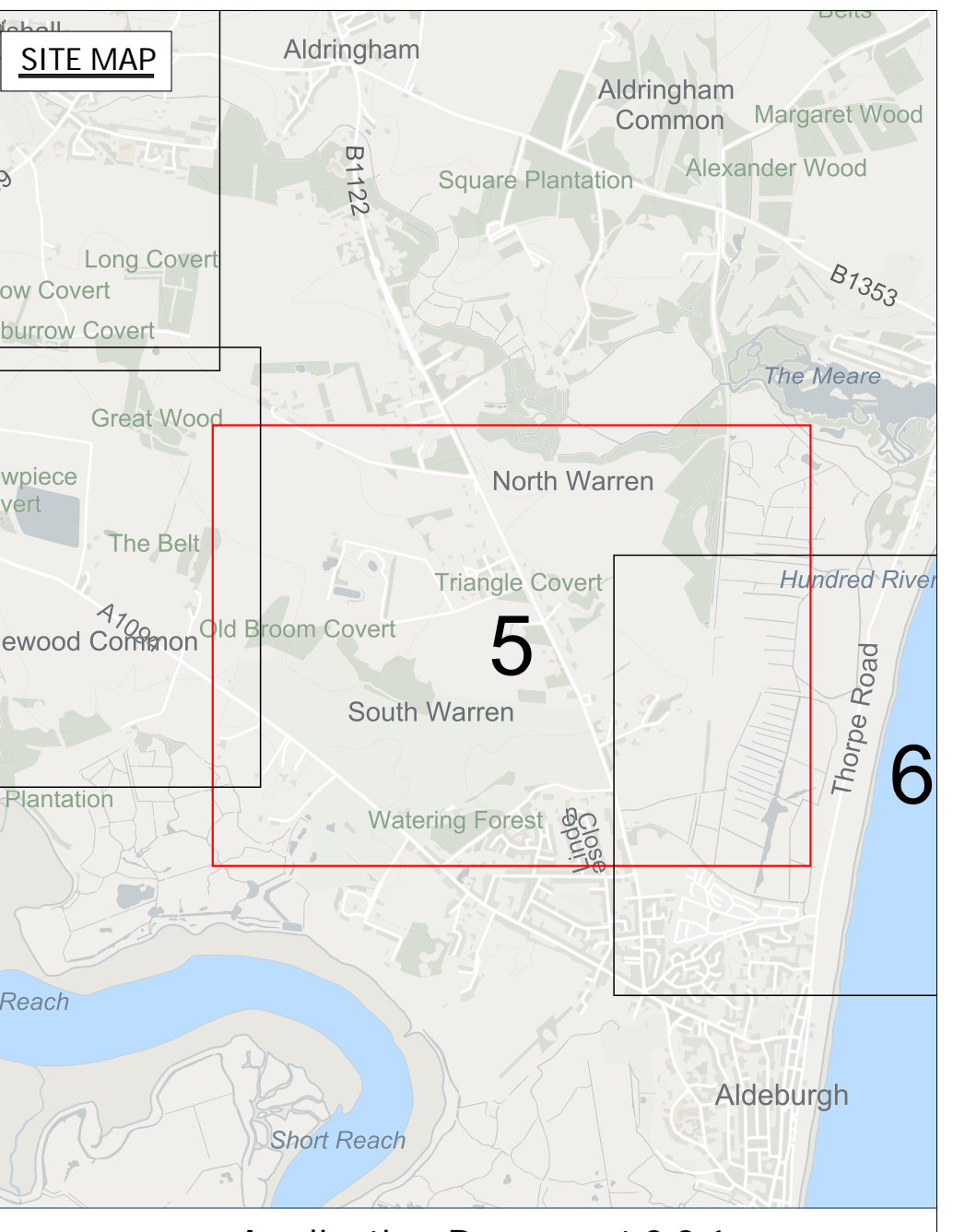
nationalgrid

Application Number: EN020026
 National Grid Drawing Reference: DCO/SL/PPS/0103

Scale	Sheet Size	Sheet	Issue
1:2,500	A0	SHEET 3 OF 7	G



THE NATIONAL GRID (SEA LINK) ORDER
 PINS APPLICATION NUMBER: EN020026
 LAND PLANS - SUFFOLK
 REGULATION 5(2)(i)-(iii)
 SHEET 5 OF 7
 IN THE DISTRICT OF EAST SUFFOLK DISTRICT COUNCIL



Application Document 2.3.1

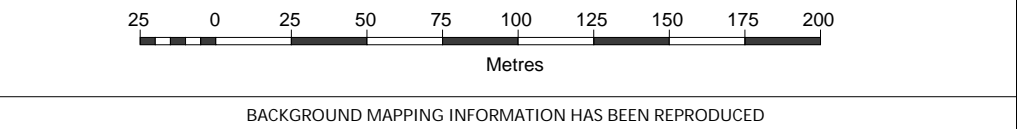
Legend

- Order Limits
- Class 1. Compulsory Acquisition of land
- Class 2. Compulsory Acquisition of Rights – Overhead Line
- Class 3. Compulsory Acquisition of Rights – Underground Cable System
- Class 4. Compulsory Acquisition of Rights – Construction Compound
- Class 5. Compulsory Acquisition of Rights – Access
- Class 6. Compulsory Acquisition of Rights – Drainage
- Class 7. Compulsory Acquisition of Rights – Mitigation
- Class 8. Temporary Use for Construction, Mitigation, Maintenance, and Demolition of Redundant Infrastructure
- Class 9. Temporary Use for Access
- Class 10. Land that is not subject to powers of acquisition nor temporary use

Notes

- This plan is scaled at paper size A0, therefore any prints taken at smaller sizes will affect accuracy of the measurement units and should not be scaled against.
- Land Parcels only appear inside the cut lines. Classes extending beyond cut lines do not show land parcel boundaries
- For further information in regard to what the plans are showing please see 'Guide to the Plans' (Document Ref 2.1)

Coordinate System: British National Grid
 Sheet X Centroid Coordinate: 645296 Sheet Y Centroid Coordinate: 258534



BACKGROUND MAPS INFORMATION HAS BEEN REPRODUCED FROM THE OPENROADS SOURCE BY PERMISSION OF OPENROADS SURVEY OF THE CONTROLLER OF HIS MAJESTY'S STATIONERY OFFICE UNDER CORONATION COPYRIGHT NUMBER C-1000000000

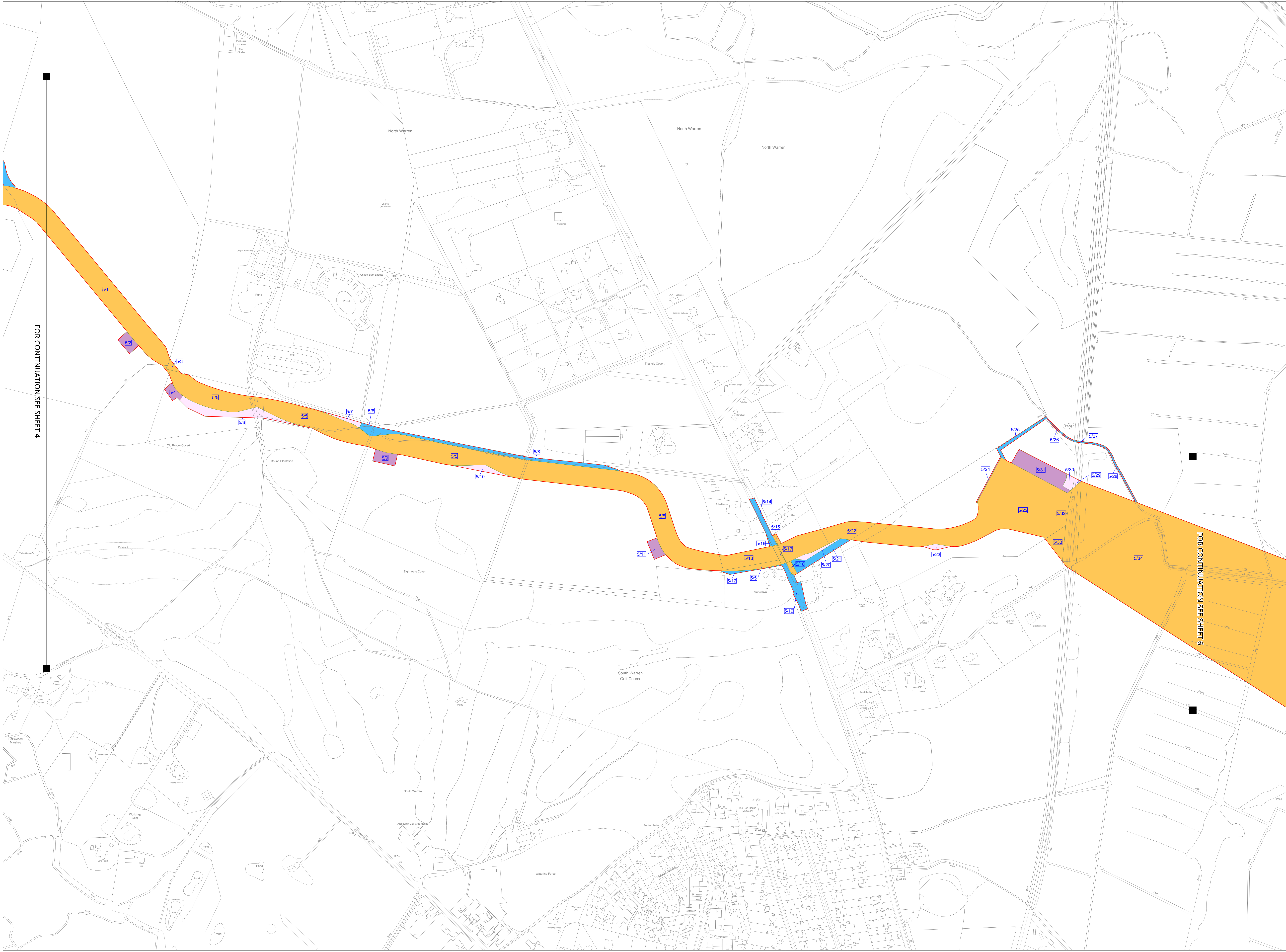
Issue	Date	Remarks	Drawn	Checked	Approved
F	06/03/2026	For Deadline 5	FMA	HKO	SAN
E	05/02/2026	For Deadline 4	HDA	HKO	SAN
D	07/01/2026	For Deadline 3	HDA	HKO	SAN
C ver 2	21/11/2025	Change Request Version	HDA	ZHU	LJO
C	14/11/2025	For Deadline 1	MBR	ZHU	LJO
B	23/10/2025	For Deadline A	MBR	ZHU	LJO
A	06/03/2025	For Submission	AKS	CFO	LJO

Title

THE NATIONAL GRID (SEA LINK) ORDER
 PINS APPLICATION NUMBER: EN020026
 LAND PLANS - SUFFOLK
 REGULATION 5(2)(i)-(iii)
 SHEET 5 OF 7
 IN THE DISTRICT OF
 EAST SUFFOLK DISTRICT COUNCIL

nationalgrid

Application Number: EN020026
 National Grid Drawing Reference: DCO/S/PP/0105
 Scale: 1:2,500 Sheet Size: A0 Sheet: SHEET 5 OF 7 Issue: F



FOR CONTINUATION SEE SHEET 4

FOR CONTINUATION SEE SHEET 6

